


Paine Falls Park

Designated Trail Map







LAKE/METROPARKS



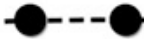
Emergencies: Call 911

Non-Emergency Ranger Assistance:
(440) 350-3434

Map Legend

	Accessible Restroom		Picnic Shelter
	Parking		Waterfall
	Public Telephone		Overlook

Trail Information

	Waterfall View Trail .1 mile, Gravel Surface, Steps and Wooden Boardwalk
---	--

Rules to Remember

Hike on designated trails as indicated on this map.
 Pets on a leash are welcome in the park; please clean up after them.
 Please keep waterfowl and other animals healthy by not feeding them.
 Fishing is permitted with a valid Ohio fishing license, catch and release is encouraged.
 Please help keep our parks clean.
 Park opens at sunrise and closes 1/2 hour after sunset.
 The park is home to many plants and animals, do not disturb or move them.
 Alcohol is not permitted in the park.
Please keep Lake Metroparks clean, safe and fun for everyone

