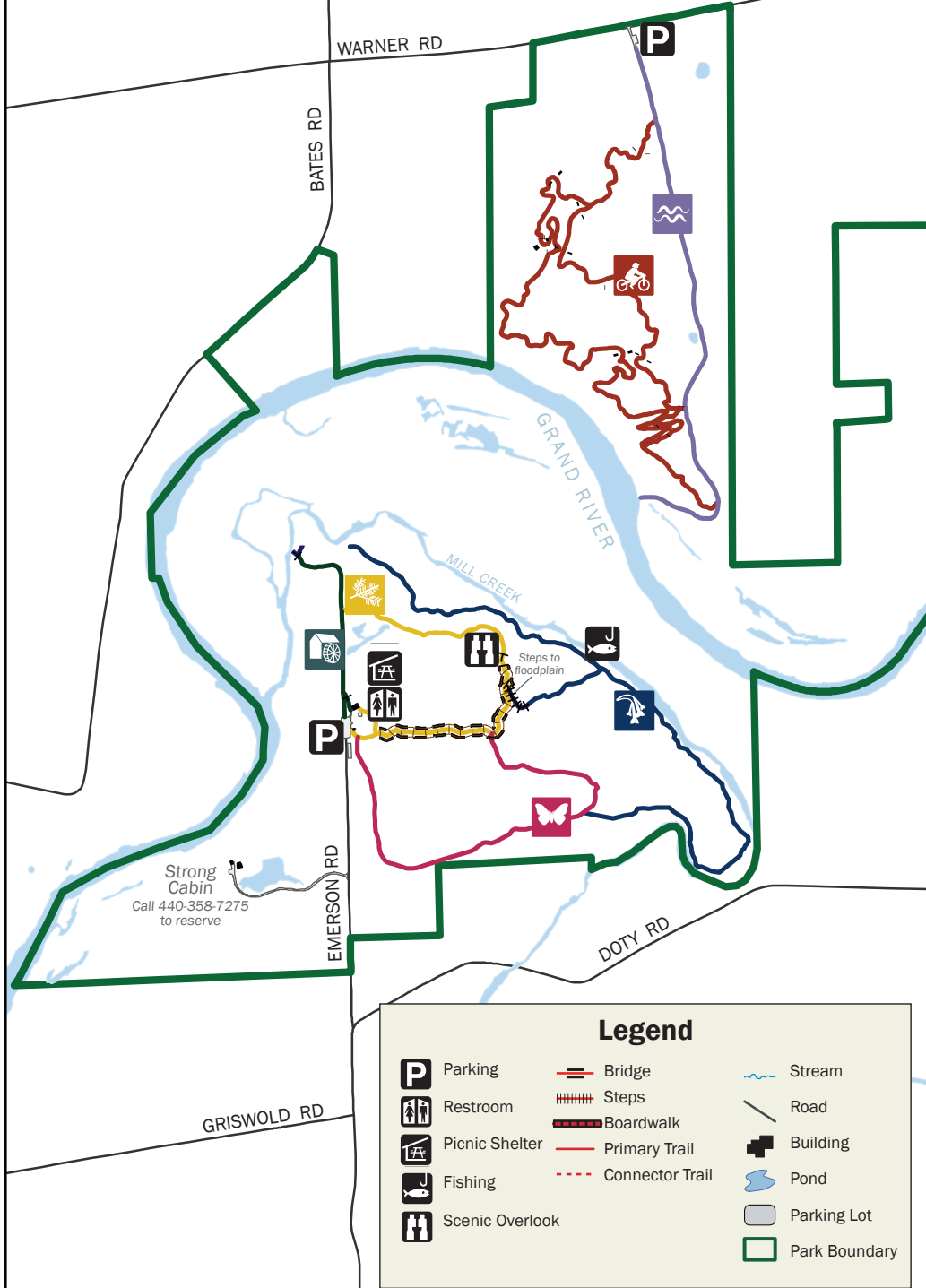





HOGBACK RIDGE PARK




Trail Key

 **Bike Trail**
2.02 miles, moderate

Permitted Uses: Hike, bike




Surface: Natural

 **Bluebell Valley Path**
1.19 mile, moderate

Permitted Uses: Hike, bike




Surface: Natural & steps

 **Grand River Trail**
0.75 mile, moderate

Permitted Uses: Hike, bike




Surface: Natural

 **Hemlock Ridge Loop Trail**
0.62 mile, easy

Permitted Uses: Hike, bike




Surface: Compacted gravel, boardwalk & steps

 **Meadow Rim Trail**
0.67 mile, easy

Permitted Uses: Hike, bike



Surface: Compacted gravel

 **Old Emerson Road Trail**
0.29 mile, moderate


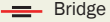
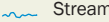


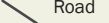


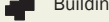







Permitted Uses: Hike, bike



Surface: Compacted gravel

Walk bikes on bridges and boardwalks.

Legend

 Parking	 Bridge	 Stream
 Restroom	 Steps	 Road
 Picnic Shelter	 Boardwalk	 Building
 Fishing	 Primary Trail	 Pond
 Scenic Overlook	 Connector Trail	 Parking Lot
		 Park Boundary

