



PENITENTIARY GLEN RESERVATION

8668 Kirtland Chardon Rd.,
Kirtland, OH 44094

DIRECTIONS:

Take I-90 to Rt. 306 south for about one mile. Turn left onto Rt. 615. Turn right (east) onto Kirtland-Chardon Road and continue for 1.25 miles. Campsite parking is located on the right (south) side of the road .7 miles before the main park entrance.

CAMPSITE COORDINATES:
81° 20' 38.403" W
41° 37' 2.954" N

Trail Key



Glen Meadow Loop Trail
0.55 mile, easy

Permitted Uses: Hike, bike



Surface: Asphalt



Halle Home Trail
0.25 mile, easy

Permitted Uses: Hike, bike



Surface: Compacted gravel



Rabbit Run Loop Trail
2.63 miles, difficult

Permitted Uses: Hike, horse



Surface: Natural/compacted gravel



Gorge Rim Loop Trail
0.88 mile, easy

Permitted Uses: Hike, bike



Surface: Compacted gravel



Kirtland Connector Trail
1.5 miles, difficult

Permitted Uses: Hike, bike



Surface: Compacted gravel



Red Fox Loop Trail
1 mile, easy

Permitted Uses: Hike, bike



Surface: Compacted gravel



Gray Fox Run Trail
0.14 mile, easy

Permitted Uses: Hike, bike



Surface: Compacted gravel

Walk bikes on bridges and boardwalks.

Legend



Parking

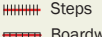


Bridge

Stream

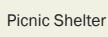


Restroom

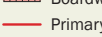


Steps

Road



Picnic Shelter

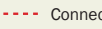


Boardwalk

Building



Primary Trail




Connector Trail

Pond

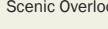


Buckeye Trail




Pier

Parking Lot



Scenic Overlook



Park Boundary



Lake Shore Live Steamers



Campsite

0 500 1,000 1,500 2,000 Feet